

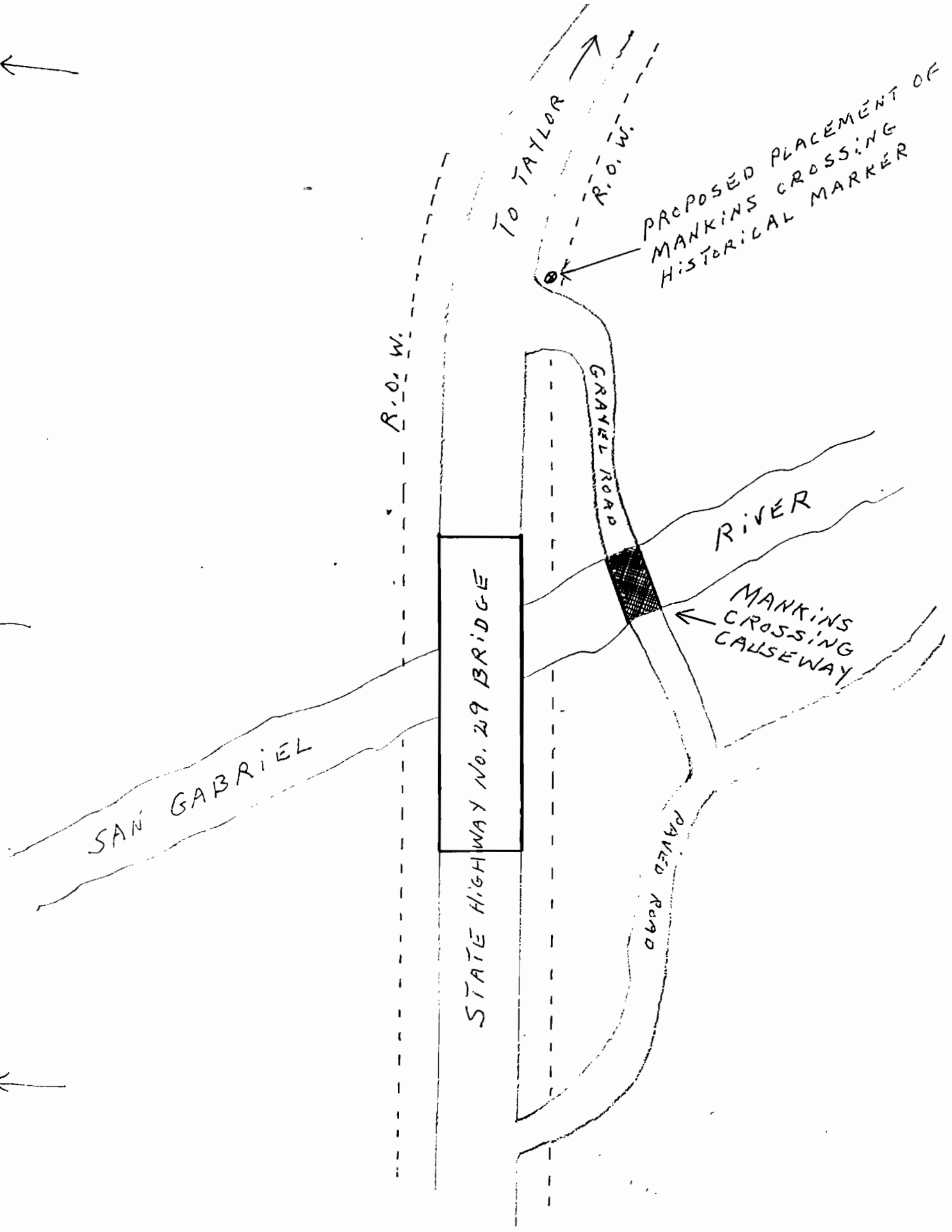



FOOTNOTES

1. Williamson County Deed Records, Volume 1, p. 429
2. Ibid., Volume 2, p. 192
3. Ibid., Volume 6, p. 585
4. Clara Stearns Scarbrough, Land of Good Water, (Williamson County Sun Publishers, 1973), p. 173
5. Ibid., p. 164
6. Police Court Minutes, Volume P, p. 101, p. 342, p. 343
7. Scarbrough, op. cit. p. 184
8. Deed Records, Volume 16, p. 32
9. Ibid., Volume 21, p. 40
10. Ibid., Volume 21, p. 45
11. Scarbrough, op. cit. p. 438
12. Ibid., p. 423
13. Ibid., p. 415
14. Ibid., p. 431
15. Ibid., p. 438
16. Ibid., p. 438
17. Deed Records, Volume 58, p. 617
18. Ibid., Volume 60, p. 464
19. Ibid., Volume 63, p. 555, p. 237; Volume 105, p. 432; Volume 109, p. 550; Deed of Trust Records, Volume 36, p. 465
20. Scarbrough, op. cit. p. 434
21. Williamson County Cemeteries, Volume 2, p. 109
22. Deed Records, Volume 82, p. 248
23. Williamson County Probate Records
24. Probate Records, Case 1270, Case 2095
25. Commissioners Court Minutes, Volume 11, p. 69
26. Scarbrough, op. cit. p. 438
27. Ibid., p. 372

28. Office of Division Engineers, Texas Highway Department, Georgetown, Texas, Williamson County Right of Way Map, Row File no. 055-38
29. Deed Records, Volume 262, p. 606; Volume 265, p. 443
30. Ibid., Volume 265, p. 443
31. Ibid., Volume 344, p. 72
32. Ibid., Volume 381, p. 435
33. Ibid., Volume 58, p. 617
34. Ibid., Volume 578, p. 349; Volume 346, p. 63; Volume 349, p. 578
35. Ibid., Volume 549, p. 674; Volume 576, p. 332
36. Ibid., Volume 963, p. 240; Volume 863, p. 243
37. Commissioners Court Minutes, Volume 15, p. 433; Highway Department Project RW- 337-2-7
38. Ibid., Volume 15, p. 555; p. 557
39. Williamson County Sun, Georgetown, Texas, November 9, 1988; November 12, 1988; November 16, 1988

BIBLIOGRAPHY

1. Office of Division Engineers, Texas Highway Department, Georgetown, Texas
2. Scarbrough, Clara Stearns, Land of Good Water, A Williamson County, Texas, History, Williamson County Sun Publishers, Georgetown, Texas (1973)
3. Williamson County Cemeteries
4. Williamson County Courthouse Records
 - Commissioners Court Minutes
 - Deed of Trust Records
 - Deed Records
 - Police Court Minutes
 - Probate Records
5. Williamson County Sun, Georgetown, Texas



STATE HIGHWAY No. 29 BRIDGE

SAN GABRIEL

GRAVEL ROAD

PAVED ROAD

RIVER

MANKINS CROSSING CAUSEWAY

TO TAYLOR

PROPOSED PLACEMENT OF MANKINS CROSSING HISTORICAL MARKER

R.O.W.

R.O.W.